

EVENT CARPARKING



CARPARK SUMMARY

| ZONE | LOCATION | CARPARKING SPACES | ADDRESS | HEIGHT RESTRICTITONS | ELECTRIC CHARGE | DISABLED SPACES | SUNDAY CHARGES | DISTANCE TO START HUB |
|----------------------------------|----------------------------|-------------------|---|----------------------|-----------------|-----------------|----------------|-----------------------|
| 1 | CATERPILLAR (NI) CARPARK | 500 | OLD GLENARM ROAD, LARNE, BT40 1EJ | | | | NO | 1.3KM |
| 2 | PORT OF LARNE- CARPARK 1 | 455 | 9 OLDERFLEET ROAD, LARNE, BT40 1AS | NONE | | YES | NO | 1.5KM |
| | PORT OF LARNE - CARPARK 2 | | FLEET STREET, CURRAN, LARNE, BT40 1AS | NONE | | | NO | 1.5KM |
| | CURRAN ROAD CARPARK | | CURRAN ROAD, LARNE, BT40 1BX | | | NO | 1.1KM | |
| 3 | LARNE GRAMMAR CARPARK | 100 | LOWER CAIRNCastle ROAD, LARNE, BT40 1PQ | | | | NO | 1.4KM |
| 4 | CIRCULAR ROAD WEST CARPARK | 345 | CIRCULAR ROAD, LARNE, BT40 1XH | 2.51M | YES | | NO | 1.0KM |
| | CIRCULAR ROAD EAST CARPARK | | CIRCULAR ROAD, LARNE, BT40 1XH | 2.51M | YES | YES | NO | 1.0KM |
| | NARROW GAUGE ROAD | | NARROW GAUGE ROAD, LARNE, BT40 1XB | NONE | | YES | NO | 1.0KM |
| 5 | EXCHANGE ROAD | 167 | EXCHANGE ROAD, LARNE, BT40 1RX | YES | | YES | NO | 0.7KM |
| | AGNEW ROAD | | AGNEW STREET, LARNE, BT40 1RQ | NONE | YES | YES | NO | 0.7KM |
| 6 | RIVERDALE EAST | 160 | 5 RIVERDALE, LARNE, BT40 1LB | NONE | YES | YES | NO | 1.3KM |
| | RIVERDALE WEST | | RIVERDALE, LARNE, BT40 1LB | NONE | | | NO | 1.3KM |
| | BRIDGE STREET | | BRIDGE ST, LARNE, BT40 1LW | NONE | | YES | NO | 1.3KM |
| | INVER ROAD | | INVER ROAD, INVER, LARNE, BT40 3AA | NONE | | | NO | 1.3KM |
| | HIGH STREET | | HIGH STREET, LARNE, BT40 1JN | NONE | | | NO | 1.3KM |
| TOTAL FREE SUNDAY PARKING | | 1727 | | | | | | |

PARKING RESTRICTIONS APPLY

| | | | | | | | | |
|--|------------------------|-----|----------------------------|-------------------------------------|--|--|--|--|
| | LAHARNA RETAIL CARPARK | 191 | 63 CIRCULAR ROAD, BT40 1HR | CHARGES APPLY ON SUNDAY - 3 HR FREE | | | | |
|--|------------------------|-----|----------------------------|-------------------------------------|--|--|--|--|

| | | | | | | | | |
|--|-----------|--|---|--|--|--|--|--|
| | START HUB | | LARNE TOWN PARK, BANKHEAD'S LANE, LARNE, BT40 1DU | ROAD CLOSURES IN PLACE FROM 09:00 AM. ALL PARTICIPANT'S TO BE IN THE START HUB NO LATER THAN 10:00 AM. | | | | |
|--|-----------|--|---|--|--|--|--|--|

ZONE 1.

CATERPILLAR CARPARK – 500 SPACES

| ZONE | LOCATION | CARPARKING SPACES | ADDRESS |
|------|--------------------------|-------------------|-----------------------------------|
| 1 | CATERPILLAR (NI) CARPARK | 500 | OLD GLENARM ROAD, LARNE, BT40 1EJ |

START HUB DIRECTIONS

Directions

- ← Walk west towards Old Glenarm Rd **0.00 km**

- ↙ Turn left onto Old Glenarm Rd **0.03 km**

- ↓ Walk south on Old Glenarm Rd **0.04 km**

- Walk east on Lower Waterloo Rd towards Ferris Ave **0.70 km**

- ↘ Turn right onto Newington Ave **0.83 km**

- ↘ Walk south-east on Newington Ave towards Agnes Ave **0.85 km**

- ↑ Walk north on Agnes Ave **0.96 km**

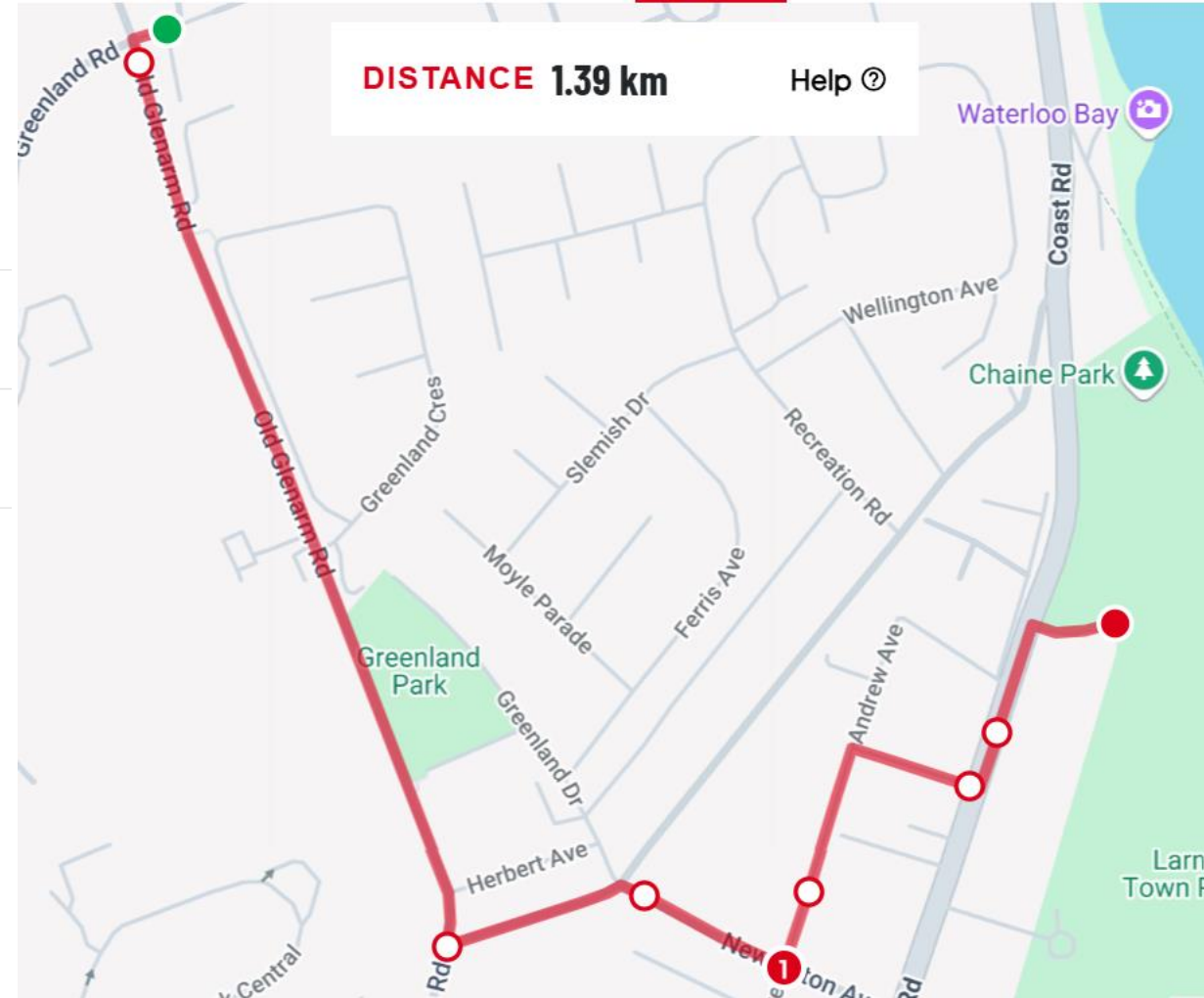
- ↑ Walk north on Agnes Ave towards Dover Ave **1.01 km**

- ↘ Turn right onto Dover Ave **1.12 km**

- ↑ Walk north on Glenarm Rd/A2 **1.20 km**

- ↑ Walk north on Glenarm Rd/A2 **1.25 km**

- ↘ Turn right **1.33 km**



ZONE 2.

PORT OF LARNE CARPARK 1 – 150 SPACES

PORT OF LARNE CARPARK 2 – 255 SPACES

| ZONE | LOCATION | CARPARKING SPACES | ADDRESS |
|------|---------------------------|-------------------|---------------------------------------|
| 2 | PORT OF LARNE- CARPARK 1 | 150 | 9 OLDERFLEET ROAD, LARNE, BT40 1AS |
| | PORT OF LARNE - CARPARK 2 | 255 | FLEET STREET, CURRAN, LARNE, BT40 1AS |
| | CURRAN ROAD CARPARK | 50 | CURRAN ROAD, LARNE, BT40 1BX |

START HUB DIRECTIONS

Directions

↑ Walk north-west on Fleet St towards Coastguard Rd **0.00 km**

↗ Turn right onto Coastguard Rd **0.14 km**

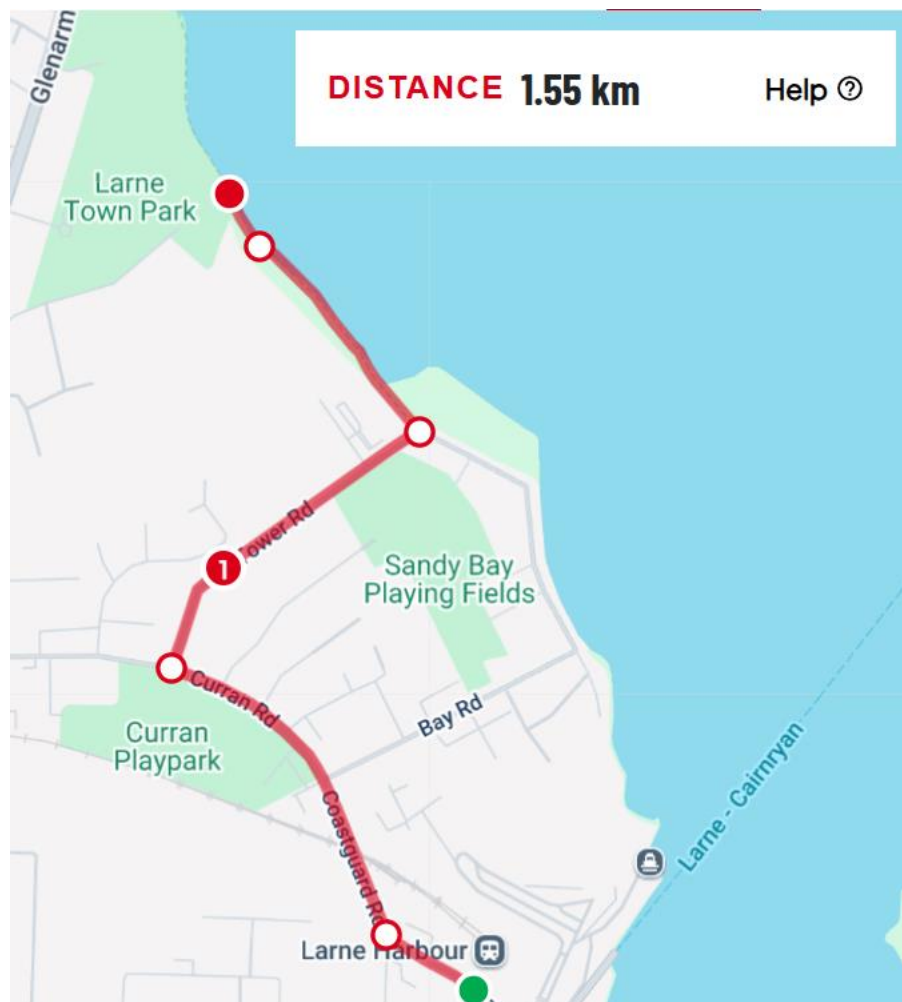
↑ Walk north on Coastguard Rd towards Bay Rd **0.15 km**

ⓘ Continue onto Curran Rd **0.37 km**

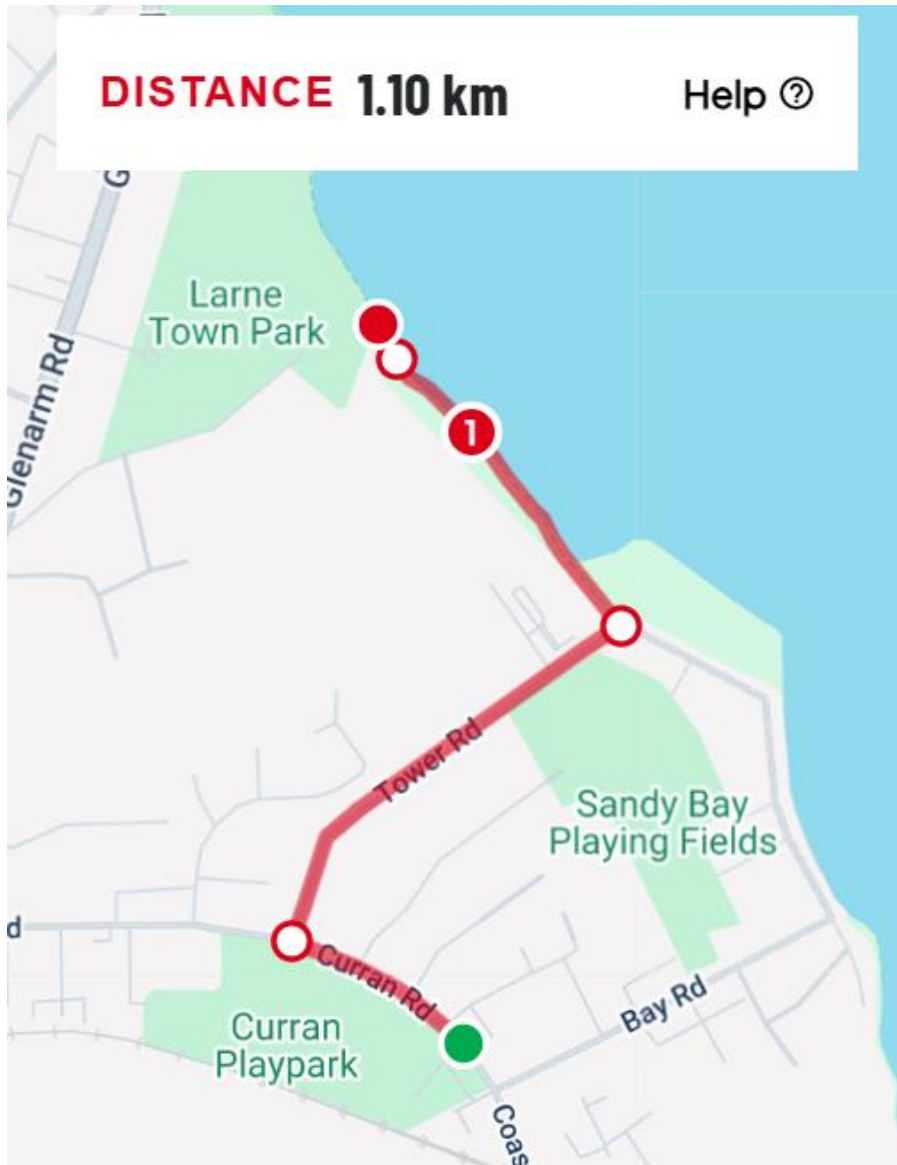
↑ Walk north on Tower Rd towards Chaine Memorial Rd **0.64 km**

↑ Walk north-west **1.13 km**

↑ Walk north-west **1.47 km**



ZONE 2. CURRAN ROAD CARPARK – 50 SPACES



| ZONE | LOCATION | CARPARKING SPACES | ADDRESS |
|------|---------------------------|-------------------|---------------------------------------|
| 2 | PORT OF LARNE- CARPARK 1 | 150 | 9 OLDERFLEET ROAD, LARNE, BT40 1AS |
| | PORT OF LARNE - CARPARK 2 | 255 | FLEET STREET, CURRAN, LARNE, BT40 1AS |
| | CURRAN ROAD CARPARK | 50 | CURRAN ROAD, LARNE, BT40 1BX |

START HUB DIRECTIONS

Directions

- ↑ Walk north-west on Curran Rd towards Portland Rd **0.00 km**

- ↑ Walk north on Tower Rd towards Chaine Memorial Rd **0.21 km**

- ↶ Turn left **0.69 km**

- ↑ Walk north-west **0.70 km**

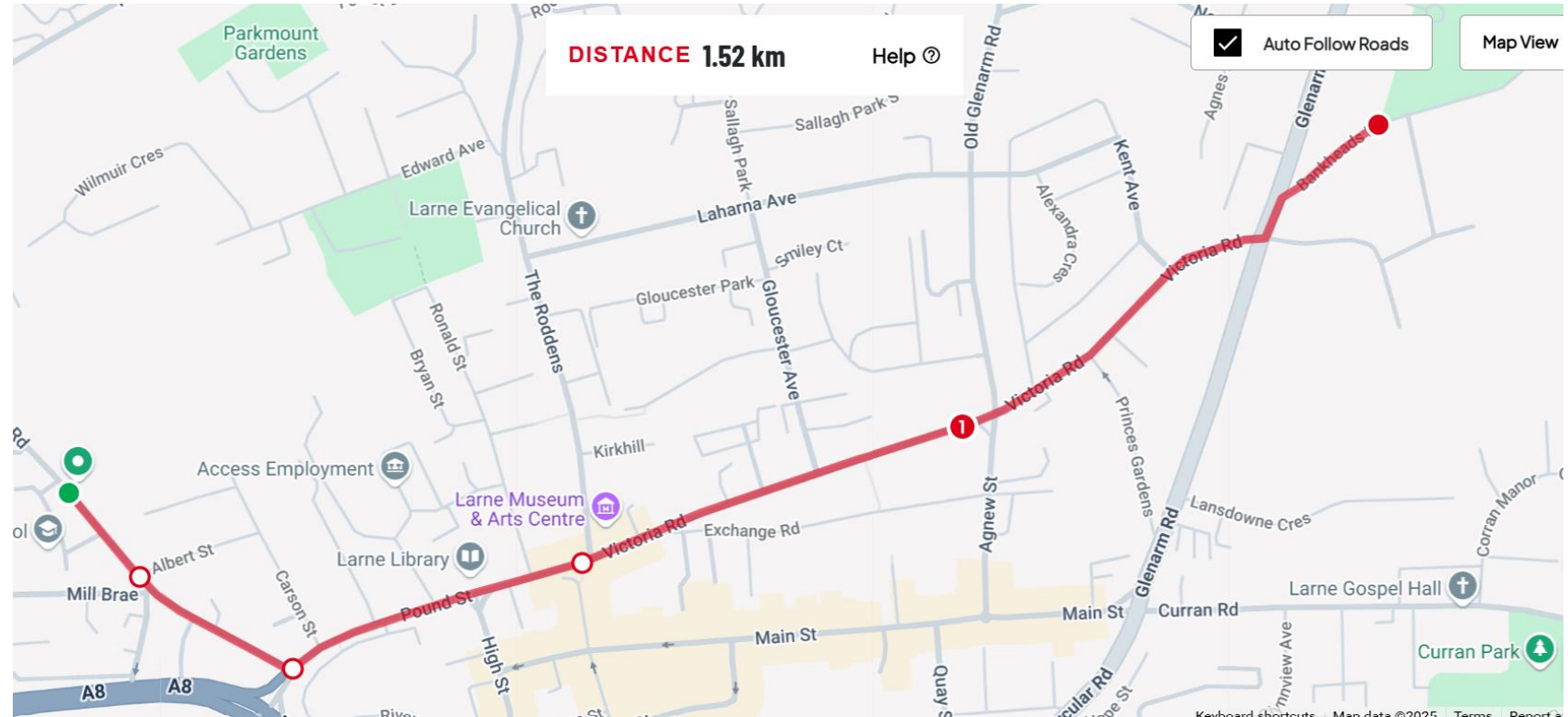
- ↑ Walk north-west **1.06 km**

START HUB DIRECTIONS

| Directions | |
|------------|--|
| ↓ | Walk south-east on Lower Cairncastle Rd towards Albert St 0.00 km |
| ↓ | Walk south-east on Lower Cairncastle Rd towards Mill Brae 0.11 km |
| ↶ | Continue onto Meetinghouse St 0.12 km |
| ↑ | Walk north-east on Pound St towards Carson St 0.29 km |
| → | Walk east on Pound St towards The Roddens 0.59 km |
| ⓘ | Continue onto Victoria Rd 0.60 km |
| → | Walk east on Victoria Rd towards Old Glenarm Rd 0.99 km |
| ↶ | Turn left onto Glenarm Rd/A2 1.35 km |
| ↗ | Slight right onto Bankheads Ln 1.39 km |

ZONE 3. LARNE GRAMMAR SCHOOL CARPARK – 100 SPACES

| ZONE | LOCATION | CARPARKING SPACES | ADDRESS |
|------|-----------------------|-------------------|---|
| 3 | LARNE GRAMMAR CARPARK | 100 | LOWER CAIRNCASTLE ROAD, LARNE, BT40 1PQ |



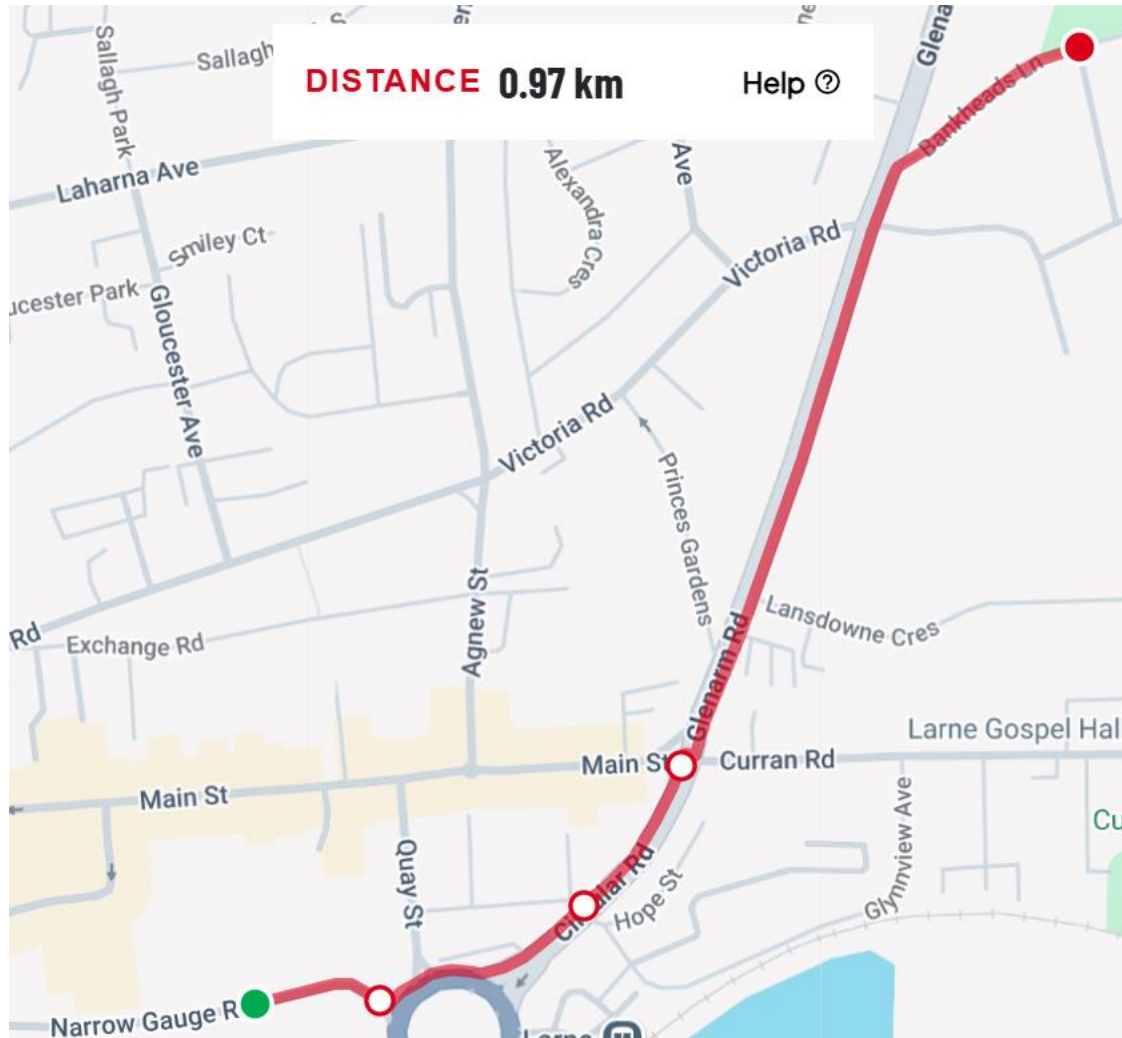
ZONE 4.

CIRCULAR ROAD WEST – 130 SPACES

CIRCULAR ROAD EAST – 145 SPACES

NARROW GAUGE ROAD – 70 SPACES

| ZONE | LOCATION | CARPARKING SPACES | ADDRESS |
|------|----------------------------|-------------------|------------------------------------|
| 4 | CIRCULAR ROAD WEST CARPARK | 130 | CIRCULAR ROAD, LARNE, BT40 1XH |
| | CIRCULAR ROAD EAST CARPARK | 145 | CIRCULAR ROAD, LARNE, BT40 1XH |
| | NARROW GAUGE ROAD | 70 | NARROW GAUGE ROAD, LARNE, BT40 1XB |



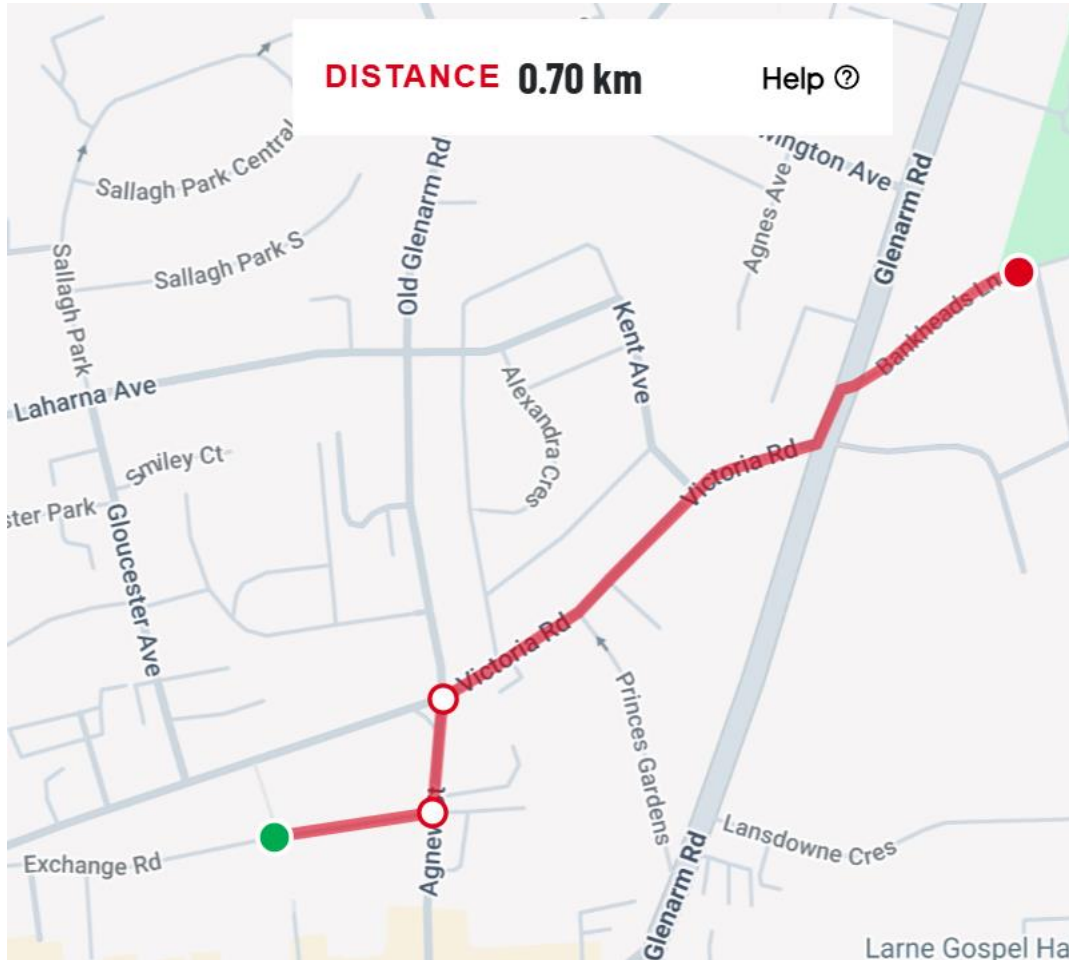
START HUB DIRECTIONS

Directions

- Walk east on Narrow Gauge Rd **0.00 km**
- Walk east on Narrow Gauge Rd towards Circular Rd Roundabout **0.09 km**
- ↶ At Circular Rd Roundabout, take the 3rd exit onto **0.11 km**
- ↑ Walk north-east on Circular Rd/A2 towards Cockle Row **0.25 km**
- ↑ Walk north on Circular Rd/A2 towards Curran Rd Continue to follow A2 **0.37 km**
- ↗ Slight right onto Bankheads Ln **0.80 km**

ZONE 5.
EXCHANGE ROAD CARPARK – 87 SPACES
AGNEW ROAD – 80 SPACES

| ZONE | LOCATION | CARPARKING SPACES | ADDRESS |
|------|---------------|-------------------|--------------------------------|
| 5 | EXCHANGE ROAD | 87 | EXCHANGE ROAD, LARNE, BT40 1RX |
| | AGNEW ROAD | 80 | AGNEW STREET, LARNE, BT40 1RQ |



START HUB DIRECTIONS

Directions

- Walk east on Exchange Rd towards Agnew St **0.00 km**

- ↑ Walk north on Agnew St towards Victoria Rd **0.11 km**

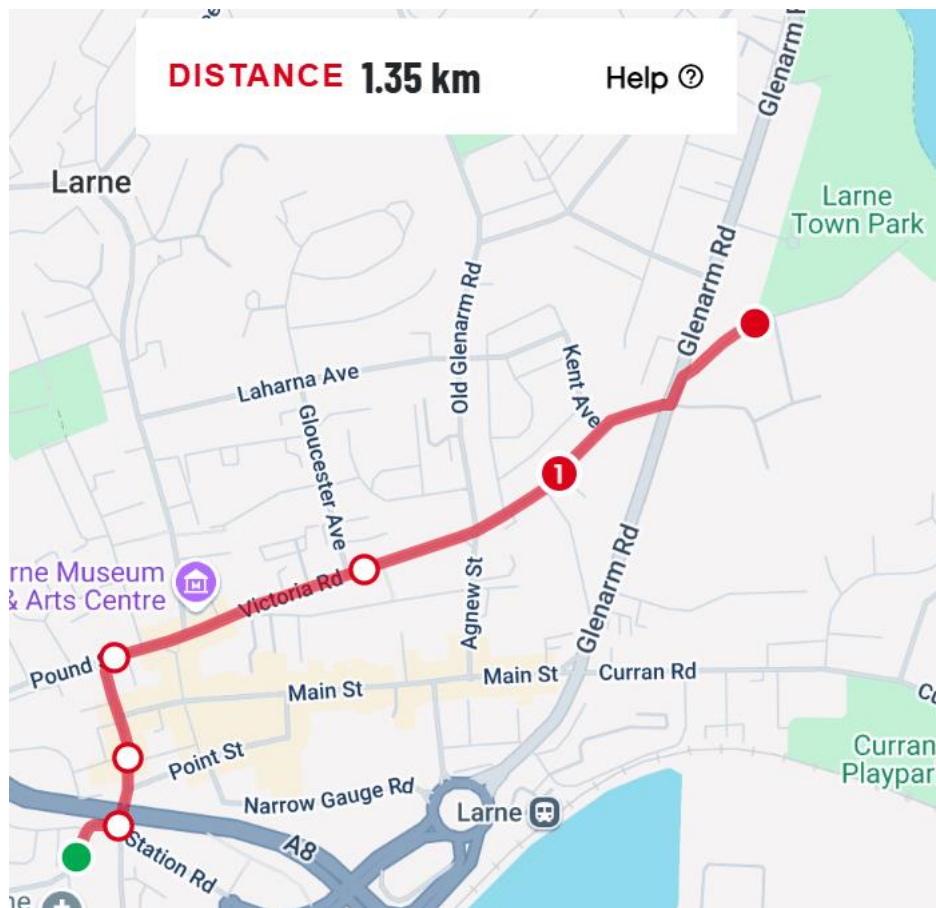
- ↑ Walk north-east on Victoria Rd towards Princes Gardens **0.19 km**

- ↶ Turn left onto Glenarm Rd/A2 **0.51 km**

- ↷ Slight right onto Bankheads Ln **0.55 km**

ZONE 6.
BRIDGE STREET – 38 SPACES
INVER ROAD – 22 SPACES
HIGH STREET – 16 SPACES
RIVERDALE EAST – 40 SPACES
RIVERDALE WEST – 44 SPACES

| ZONE | LOCATION | CARPARKING SPACES | ADDRESS |
|------|----------------|-------------------|------------------------------------|
| 6 | RIVERDALE EAST | 40 | 5 RIVERDALE, LARNE, BT40 1LB |
| | RIVERDALE WEST | 44 | RIVERDALE, LARNE, BT40 1LB |
| | BRIDGE STREET | 38 | BRIDGE ST, LARNE, BT40 1LW |
| | INVER ROAD | 22 | INVER ROAD, INVER, LARNE, BT40 3AA |
| | HIGH STREET | 16 | HIGH STREET, LARNE, BT40 1JN |



START HUB DIRECTIONS

| Directions | |
|------------|--|
| ↑ | Walk north on Inver Rd towards Church Rd 0.00 km |
| → | Walk east on Inver Rd towards Bridge St/High St 0.09 km |
| ↙ | Turn left onto Bridge St/High St Continue to follow High St 0.09 km |
| ↑ | Walk north on High St towards Coopers Ln 0.19 km |
| ↗ | Slight right 0.31 km |
| → | Walk east on Pound St towards Pound Green Ct/St Johns Pl 0.33 km |

- ⓘ Continue onto Victoria Rd **0.43 km**
- Walk east on Victoria Rd towards Old Glenarm Rd **0.70 km**
- ↙ Turn left onto Glenarm Rd/A2 **1.18 km**
- ↗ Slight right onto Bankheads Ln **1.22 km**